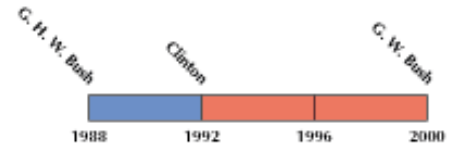


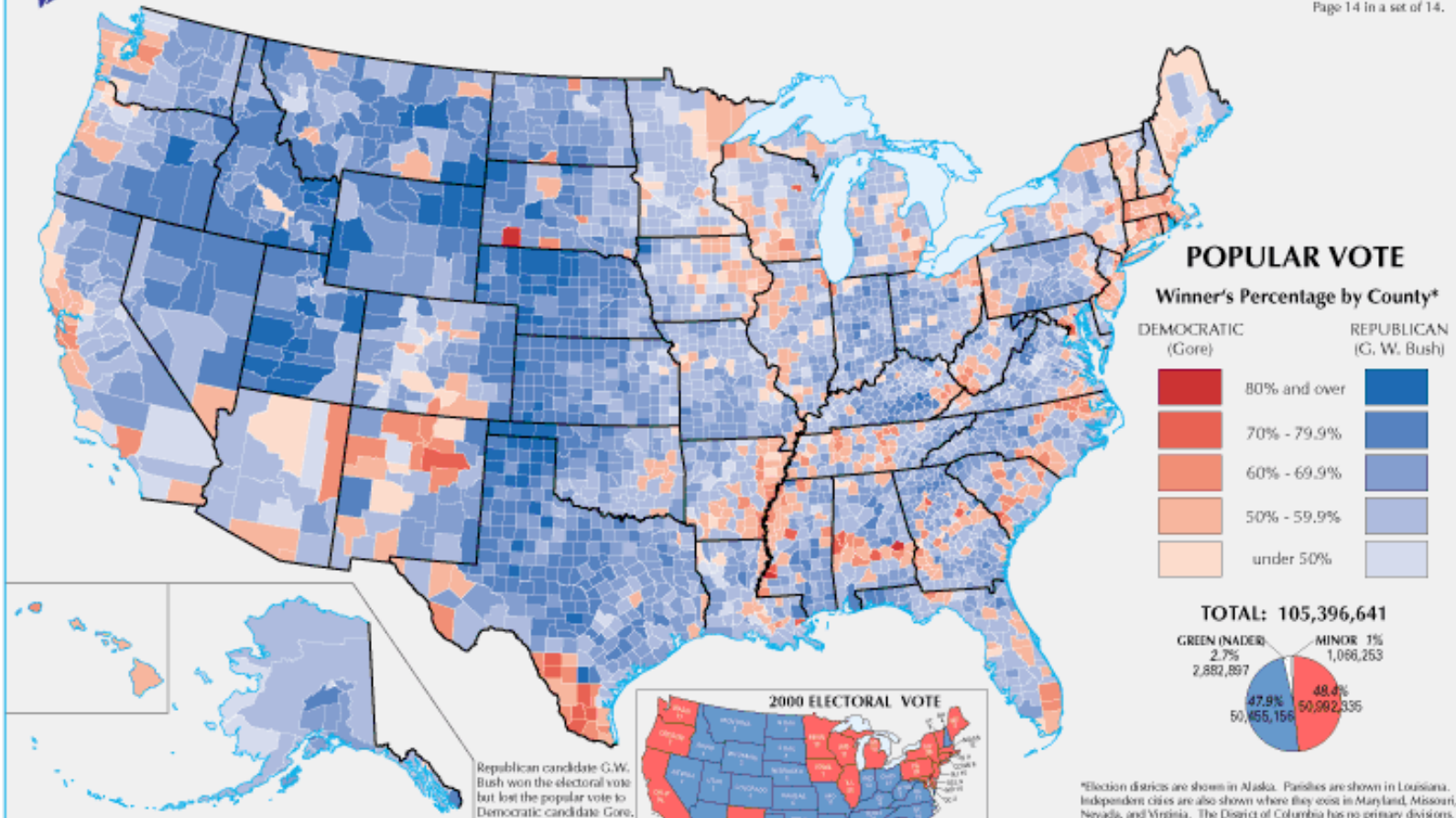
Republican candidate G.W. Bush won the electoral vote but lost the popular vote to Democratic candidate Gore. One elector from the District of Columbia abstained from voting.



Electoral vote maps reproduced from the National Atlas map "Presidential Elections 1789-2000", published 2001. Please consult the nationalatlas.gov™ Web site for ordering information.

Numbers within states reflect electoral vote by candidate. States are shown proportionately divided if electoral vote was split. 1988-2000 maps prepared from data compiled by Election Data Service, 1989-2000, and Federal Election Commission, 2001.

This map is available at: <http://nationalatlas.gov/elections.html>



Electoral vote maps reproduced from the National Atlas map "Presidential Elections 1789-2000", published 2001. Please consult the nationalatlas.gov Web site for ordering information.

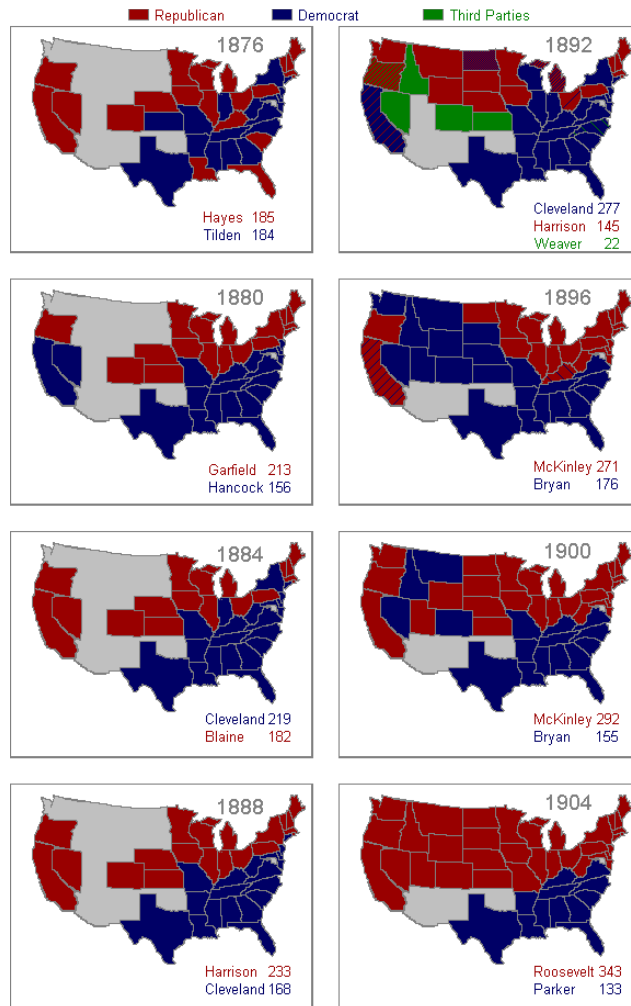
This map is available at: <http://nationalatlas.gov/printable.html>

Numbers within states reflect electoral vote by candidate. Maps prepared from data compiled by Election Data Services, 1989 - 2000, and Federal Election Commission, 2001.

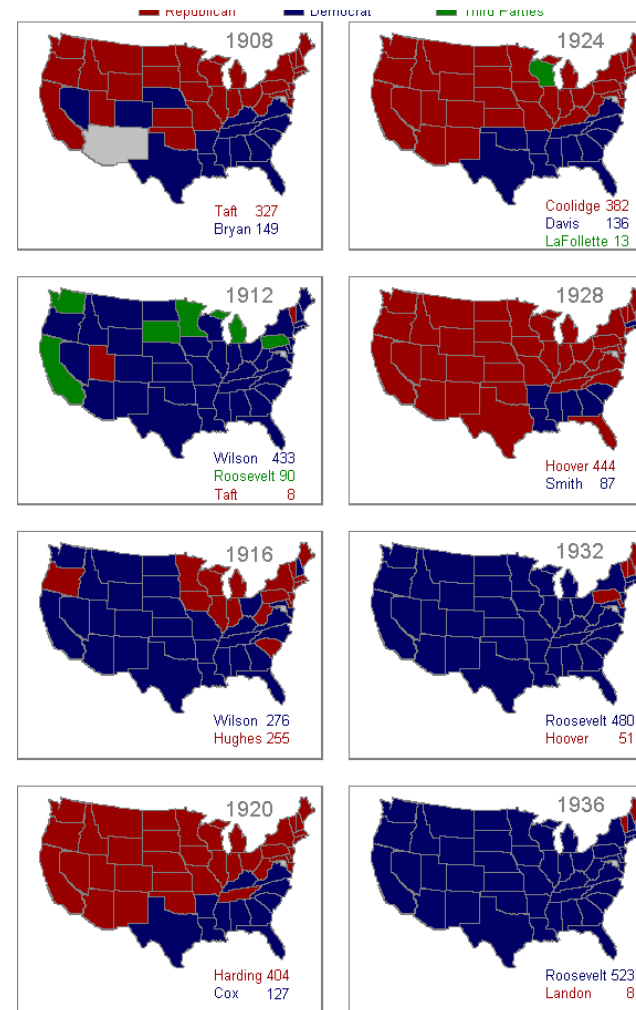
Resultados das eleições presidenciais norte-americanas de 1876 a 1996

Os mapas seguintes demonstram os resultados das eleições norte-americanas de 1876 a 1996. è de referir que a **azul** estão representados os democratas, a **vermelho** os republicanos e por último, a **verde**, terceiros partidos.

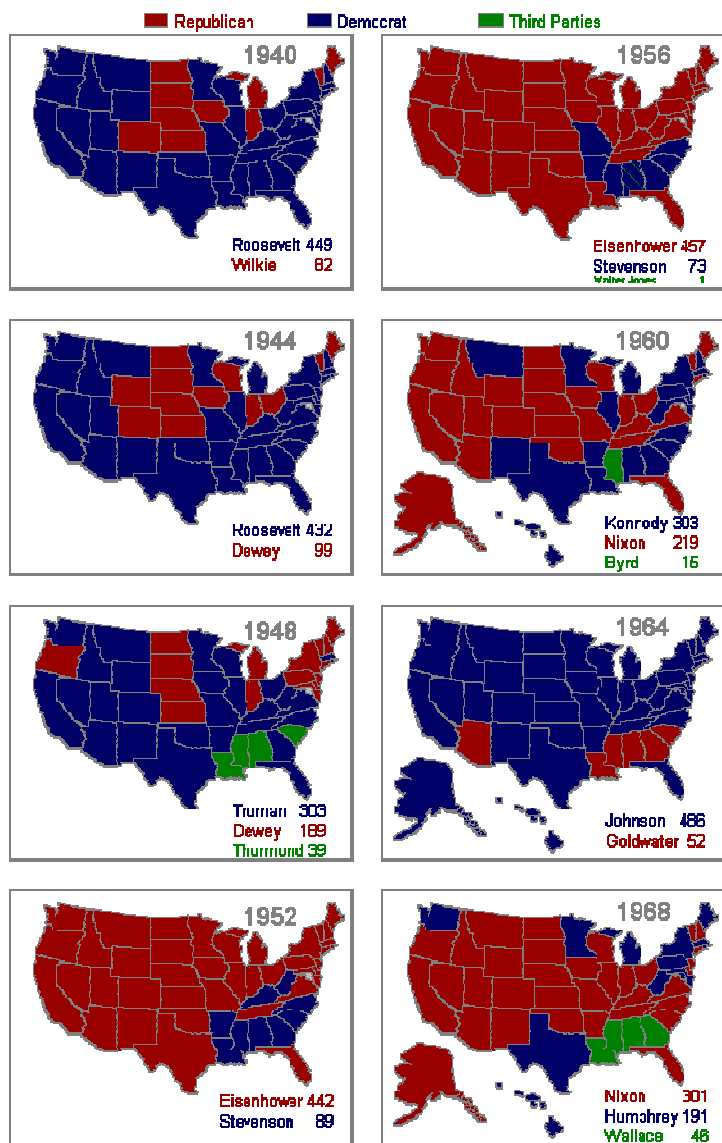
Resultados de 1876 a 1904



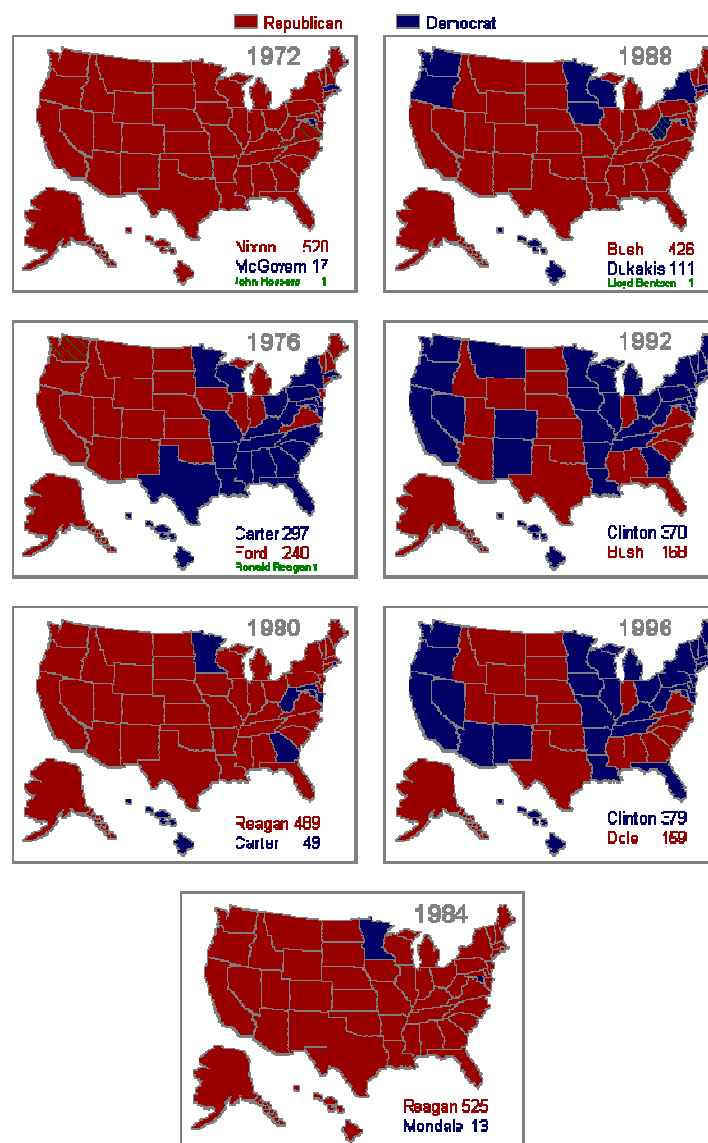
Resultados de 1908 a 1936



Resultados de 1940 a 1968



Resultados de 1972 a 1988



NOTA: Para ter uma visão mais profunda dos resultados das eleições de 1988 a 1996, poderá consultar o apêndice A.